



॥ विद्या गुरुणां गुरुः ॥

National Institute of Education's
SAHAKARBHUSHAN S. K. PATIL COLLEGE,
KURUNDWAD

Tal. Shirol, Dist. Kolhapur, Pin-416106, Maharashtra, India.

Affiliated to Shivaji University, Kolhapur

NACC Reaccredited "B" Grade (CGPA 2.79)





DEPARTMENT OF GEOGRAPHY
A PROFILE: 2013-2023

(Establishment: June 1985)



**WELL QUALIFIED, DEVOTED, HARDWORKING AND HONEST
DEPARTMENT FACULTY**

	<p>Name : Prof. Dr. Rajaram Shivaji Kadam Designation : I/C Principal & Head of Dept. Qualification : M.A., B.Ed., PhD. Mobile : 9422615668 E-mail : rskadam1965@gmail.com Teaching Experience: 33 years</p>
	<p>Name : Dr. Vishal Sukhadeorao Moon Designation : Assistant Professor Qualification : M.A, NET, M.Phil., Ph.D. Mobile : 9960820180 E-mail : vishalmoon@gmail.com Teaching Experience: 10 years</p>
	<p>Name : Mehbub Vajirbadashaha Managave Designation : Assistant Professor (CHB) Qualification : M.A., NET, SET, Ph.D (appearing) Mobile : 9881704310 E-mail : mr.mvmgeo@gmail.com Teaching Experience: 6 years</p>
	<p>Name : Deepak Tanajirao Hujare Designation : Assistant Professor (CHB) Qualification : M.A., NET, SET, Ph.D (appearing) Mobile : 9011374717 E-mail : deepakhujare7@gmail.com Teaching Experience: 4 years</p>

ACADEMIC PROGRAMS

- Programs Offered** : B.A. Geography
Certificate Course of Travel and Tourism
- Thrust Areas** : Rural Development
Agriculture Development

ASSESSMENT METHODS AND EXAM REFORMS

- Choice Based Credit System (CBCS)
- 40: 10 Pattern
- Semester End: Continuous Internal Assessment (CIA)
- Result Analysis after End term examination for all program.
- Continuous Internal Assessment (CIA) consist of test, surprised test, assignment and seminar presentation, Project work etc.
- New Education Policy is implemented from 2022-23.

ICT FACILITIES AND INFRASTRUCTURE

- Effective teaching with learning Management Systems (LMS)
- E-Learning Resources: PPT, Lecture Notes, e-Book, Videos.
- ICT tools and learning resources: LED TV, Projector, Models.
- Use of Power Point Presentation, Audio, Video and Animation for delivery of lectures and demonstrations.

INFRASTRUCTURE:

Sr. No.	Infrastructure	Number
1	Lecture Rooms	04
2	Store room of Instrument and Equipment	01

RESEARCH DOMAIN/AERAS:

- Cropping Pattern
- Agriculture Geography
- Rural Development
- Settlement Patterns

EXPERIMENTAL LEARNING THROUGH GEOGRAPHICAL FIELD VISITS.

YEAR	OBSERVATION / EXPERIMENTS
2012-13	South India: Mysore, Ooty, Bangalore, Tirupati, Hyderabad
2013-14	South India: Mysore, Ooty, Bangalore, Tirupati, Hyderabad
2014-15	North India: Shimla, Amritsar, Delhi, Agra, Jaipur
2015-16	North India: Amritsar, Delhi, Agra, Jaipur
2016-17	Mysore, Bangalore, Trivandrum, Kanyakumari, Madhurai
2017-18	South India: Mysore- Ooty- Bangalore
2018-19	South India: Mysore- Ooty- Bangalore
2019-20	South India: Mysore- Ooty- Bangalore
2020-21	Kolhapur-Panhala-Jotiba
2021-22	Aarwade-Akaluj-Pandharpur

TO STUDY ENVIRONMENT SUSTAINABILITY, HUMAN VALUES AND PROFESSIONAL ETHICS THROUGH "SOCIO ECONOMIC VILLAGE SURVEY".

YEAR	NAME OF VILLAGE
2012-13	Bubanal, Tq. Shirol, Dist. Kolhapur.
2013-14	Sainik Takali, Tq. Shirol, Dist. Kolhapur.
2014-15	Takaliwadi, Tq. Shirol, Dist. Kolhapur.
2015-16	Majarewadi, Tq. Shirol, Dist. Kolhapur.
2016-17	Terwad, Tq. Shirol, Dist. Kolhapur.
2017-18	Ghosarwad, Tq. Shirol, Dist. Kolhapur.
2018-19	Herwad, Tq. Shirol, Dist. Kolhapur.
2019-20	Alas, Tq. Shirol, Dist. Kolhapur.
2020-21	Students Home Village
2021-22	Nave-Danwad, Tq. Shirol, Dist.-Kolhapur

SUBJECTS AREAS AND PAPERS:

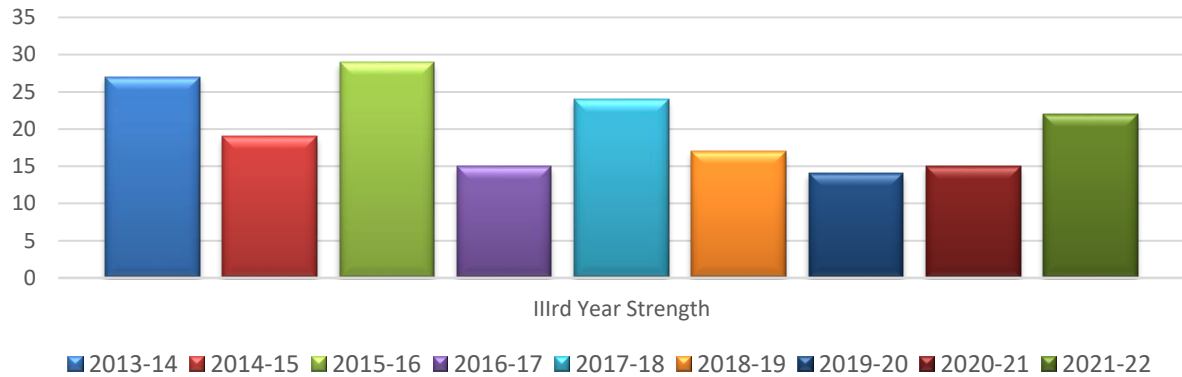
1. Physical Geography	8. Agriculture Geography
2. Human Geography	9. Physical Geography of India
3. Concept in Tourism Geography	10. Geographical Thoughts
4. Soil Geography	11. Population Geography
5. Resource Geography	12. Urban Geography
6. Development & Planning of Tourism	13. Economic Geography
7. Oceanography	14. Political Geography
15. Fundamentals of Map Making and Map Interpretation (Practical)	
16. Advanced Tools, Techniques & Field work in Geography (Practical)	

TOTAL NUMBER OF STUDENTS ENROLLED:

Sr. No	Year	I st Year Strength	II nd Year Strength	III rd Year Strength
1	2013-14	272	79	27
2	2014-15	295	62	19
3	2015-16	270	72	29
4	2016-17	230	58	15
5	2017-18	184	50	24
6	2018-19	219	45	17
7	2019-20	216	36	14
8	2020-21	161	66	15
9	2021-22	186	56	22



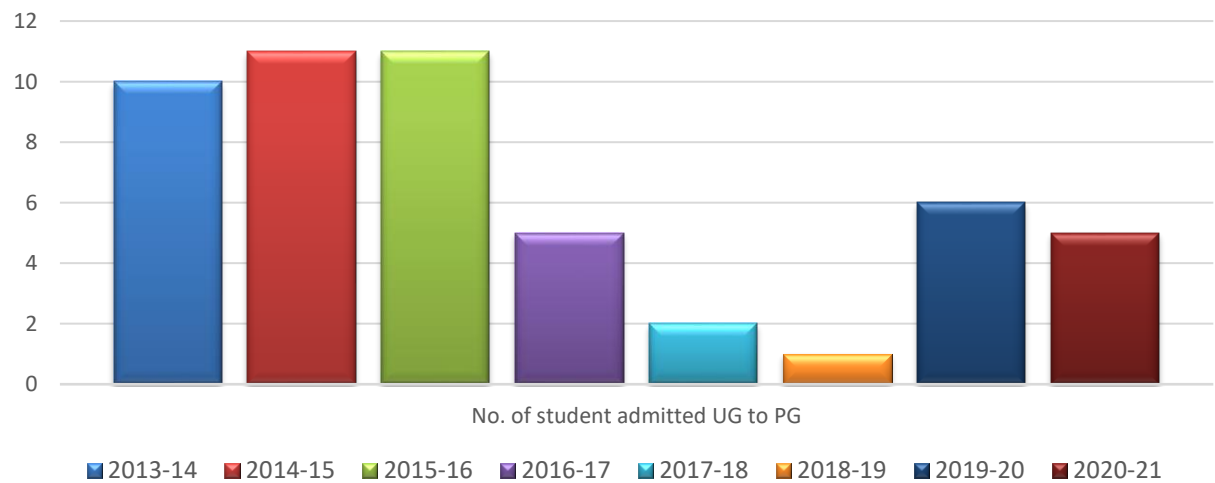
IIIrd Year Strength



STUDENT PROGRESSION:

Sr. No	Year	No. of student admitted UG to PG
1	2013-14	10
2	2014-15	11
3	2015-16	11
4	2016-17	05
5	2017-18	02
6	2018-19	01
7	2019-20	06
8	2020-21	05
9	2021-22	04

No. of student admitted UG to PG



RESEARCH ACTIVITIES:

1. Ph.D. Degree Completed: 02
2. Total No. of Departmental Research papers published: 35
3. Total No. of Conferences, seminars & workshops attended:55
4. Total No. of Workshop Conference/seminar organized: 04
5. Books Published :02

DEPARTMENTAL ACTIVITIES

- 01: Celebrations of Birth Anniversaries of Great Geographers.
- 02: Geographical Study Tour
- 03: Village survey
- 04: Geography Day (14th January)
- 05: World Tourism Day (27th September)
- 06: Tree Plantation Program
- 07: Geographical Instrument and Equipment Exhibition.
- 08: Guest lectures arrange with various occasion.
- 09: Remedial teaching for slow learners
- 10: Innovative Activities
- 11: Alumni activity

Head

Note: Submit this form in hard and soft copy

ALUMNI MEETING



Department of Geography



Geography Day (14th January)



Geographical Study Tour: Mahableshwar



Google Earth-Pro Software: Teaching



Interaction with Students: 3D Model of Cycal of Water




Guest Lecture



Geographical Study Tour: Akaluj



Geographical Instrument and Equipment Exhibition.



Village survey: Nave-Danwad

